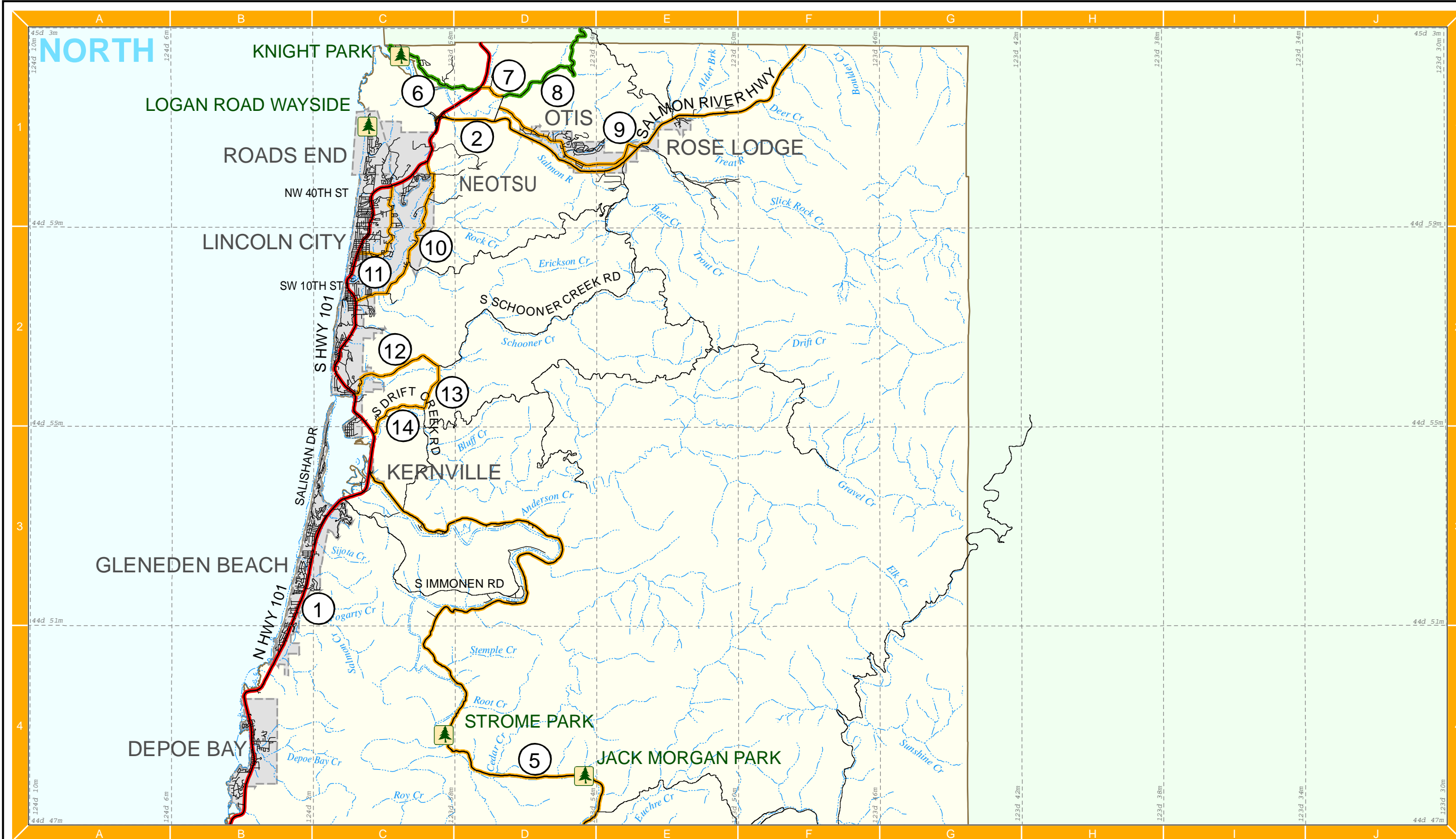
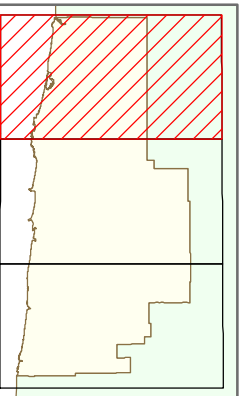




Map Guide

- Scenic Routes
- Major Roadway
- Other Routes
- State Roads
- County Roads
- Parks
- Communities
- Streams
- - Lat/Long Grid



Bike Route Index - North

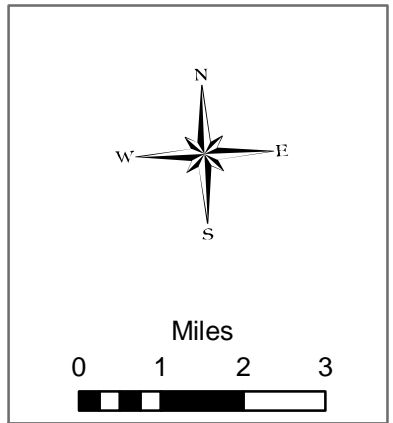
ID	ROAD	COMMENTS	INDEX
1	U.S. 101	OREGON COAST BIKE ROUTE	C3
2	OR. 18	HEAVY TRAFFIC, GOOD SHOULDER	D1
5	OR. 229	NARROW CURVY RD	D4
6	THREE ROCKS	NARROW RD, LOW TRAFFIC	C1
7	E. THREE ROCKS	NARROW RD, LOW TRAFFIC	D1
8	SCENIC 101	NARROW RD, LOW TRAFFIC	D1
9	NORTH BANK	NARROW RD, LOW TRAFFIC	E1
10	E. DEVILS LAKE	GOOD BYPASS FOR LINCOLN CITY	C2
11	W. DEVILS LAKE	PARTIAL BYPASS FOR L.C.	C2
12	SCHOONER CK	SCENIC - LOW TRAFFIC	C2
13	ANDERSON CK	SCENIC - LOW TRAFFIC	C2
14	DRIFT CK	SCENIC - LOW TRAFFIC	C2

Bike Route Index - Central

ID	ROAD	COMMENTS	INDEX
1	U.S. 101	OREGON COAST BIKE ROUTE	B1
1A	OTTER CREST LP.	REOPENED ROUTE FOR BICYCLES	B1
3	U.S. 20	HEAVY TRAFFIC, AVOID IF POSSIBLE	F2
15	YAQUINA BAY	GOOD SHOULDERS, EASY RIDE	C3
16	LOGSDEN-WEST	NARROW RD, LIGHT TRAFFIC, EASY	E1
17	LOGSDEN-EAST	LIGHT TRAFFIC, EASY EXCEPT GRAVEL	G1
18	ELK CITY-WEST	LIGHT TRAFFIC	E3
19	ELK CITY-EAST	AVOID UNLESS OFF-ROAD BIKE	E2
20	MOONSHINE PARK	EASY RIDE, LIGHT TRAFFIC	F1

Bike Route Index - South

ID	ROAD	COMMENTS	INDEX
1	U.S. 101	OREGON COAST BIKE ROUTE	B11
4	OR 34	NARROW RD, SMALL SHOULDERS	D10
21	N. BEAVER CK	EASY RIDE, LIGHT TRAFFIC	C9
22	S. BEAVER CK	HILLY, LIGHT TRAFFIC	B9
23	BAYVIEW	NARROW RD, LIGHT TRAFFIC	B10
24	LINT SLOUGH	HILLY, NARROW, LIGHT TRAFFIC	B10
25	CRESTLINE DR	HILLY, NARROW, LIGHT TRAFFIC	B10
26	WAKONDA BEACH	UPHILL, LIGHT TRAFFIC	B10
27	YACHATS RIVER	FLAT, EASY RIDE	C12
28	ECKMAN CK	1 LANE FOREST SERVICE RD	C10
29	FOREST HWY 53	1 LANE FOREST SERVICE RD	C11



Projection:
NAD 83 HARN Lambert Conformal Conic

Data Sources:
Lincoln County Roads, Communities,
Cities and Landmarks

Disclaimer:
Lincoln County government use only.
Use for any other purpose is entirely
at the risk of the user. Users should
review the primary information sources
to ascertain their usability.

Copyright:
2006 by Lincoln County, Oregon