

RECEIVED
FEB 28 1986

BEFORE THE BOARD OF COUNTY COMMISSIONERS
FOR THE COUNTY OF LINCOLN

Lincoln County Legal Counsel

ORDINANCE # 238

AN ORDINANCE ASSIGNING NEW ROAD NAMES AND NUMBERS WITHIN THE DEPOE BAY AREA AND WITHIN THE WALDPART AREA ADDRESSING ZONES, and DECLARING AN EMERGENCY

WHEREAS, on December 7, 1983, the board adopted a comprehensive plan providing for a uniform system of addressing and numbering all houses and buildings within the jurisdiction of the county and providing for a method of clarifying duplicate road and highway names and assigning new road names and numbers; and

WHEREAS, pursuant to section 6.115 of the Lincoln County Code, the traffic safety engineer, in consultation with the county road department, affected municipalities, and the cities of Depoe Bay and Waldport, has ascertained proper road names for the Depoe Bay and Waldport zones and has made recommendations to the board for road name and road number changes; and

WHEREAS the board has reviewed these recommendations, published notice as required, and received public input as to the propriety of the road name and road number changes, and has determined that the proposed changes are in the public interest;

Now, therefore, the board, being advised, hereby ORDAINS

1, That the new names and numbers reflected on the attached exhibit A and exhibit B are hereby adopted effective this date;

2. That the traffic safety engineer prepare and maintain a master file of all old and new street names and numbers within each addressing zone for purposes of public inspection;

3. In the event any word, phrase, clause, or other part of this ordinance is deemed to be invalid for any reason, including lack of jurisdiction of Lincoln County over the subject matter, by a court of competent jurisdiction, such invalidity shall not affect any other portions of this ordinance, and the remaining portions of the ordinance shall continue in full force and effect.

.
.
.

Lincoln County Legal Counsel
Lincoln County Courthouse
225 W. Olive Street
Waldport, OR 97365
Phone: 255-6611 ext 308

1 4. That this ordinance being necessary for the imme-
2 diate preservation of the public peace, health, and safety, an
3 emergency is declared to exist and this ordinance takes effect
4 upon its adoption.

5 DATED this 26th day of Feb., 1986.

6 LINCOLN COUNTY BOARD OF COMMISSIONERS

7 Bob Deskin
8 Commissioner

9 R. D. Jentz
10 Commissioner

11 Alberta Bryant
12 Commissioner

13
14
15
16
17
18
19
20
21
22
23
24
25
26
Lincoln County Legal Counsel
Lincoln County Courthouse
223 W. Olive St.
Hesperia, OR 97335
Phone: 253-6611 ext 308

Nancy Craven
County Counsel

LINCOLN COUNTY LEGAL COUNSEL

County Courthouse, Room 110
225 West Olive Street
Newport, Oregon 97365
(503) 265-6611 Ext. 308

Robert W. Connell
Deputy County Counsel

February 10, 1986

MEMORANDUM

To: Board of Commissioners

From: County Counsel *RWC*

Subject: Waldport Addressing Zone #6/County
Addressing System

Attached for the board's review is a computer print-out of the list of new road names for the Waldport Zone. This list was received Friday afternoon from the road department and represents the latest thinking in the county addressing system. Please review the list and advise as to when the board would desire to accept the new road names in an ordinance.

RWC:SSS

Nancy
When it is convenient
for you to draw up
ORDINANCE schedule
on Reg wend meeting
(M)

Date: 2-10, 1986
Com. Bryant *G.B.*
Com. Deekins *[Signature]*
Com. Jantsi *[Signature]*
Denied
Forward:
Planning
Registrar
Surveyor
County
Counsel
Other
Action Requested _____



Lincoln County Road Department
Joseph D. Steere, P.E.
Roadmaster

880 N.E. 7th Street
Newport, Oregon 97365
(503) 265-6611, Ext. 246

January 20, 1985

MEMORANDUM

TO: Board of Commissioners
FROM: Addressing Staff [initials]
SUBJECT: Street Name Adoption

Following is a listing of street names in the Depoe Bay area that require adoption by the Board.

These changes have been made in the field and are in use by the residents in the area, but have not been officially named.

Also enclosed are maps and descriptions for these streets.

- Gleneden Beach Loop
Bluff Lane
Lillian Lane
Terry Court
Marion Lane
La Fiesta Drive
El Mirador Way
Marion Lane
Seagrove Loop
Coast Guard Drive
Haselton Place

Handwritten notes: 'No - Prepare ord. I thought Waldport was ready, also'

Date: 1-21, 1985
Commr. Bryant [initials]
Commr. Deskins [initials]
Commr. Jantzi [initials]

- Denied []
Forward:
Planning []
Engineer []
Surveyor []
Acctg []
Counsel []
Other []
Action Requested _____

Handwritten note: 'Nancy when we are ready with Eddyville, Nashville AREA - include these also'

Handwritten circled number: 10

LINCOLN COUNTY ADDRESSING SYSTEM

Report Date :January 20, 1986
 Last Revision Date :86/01/20

DESC - CAS NEW NAMES AND # S

OLD #	SEC	OLD ROAD NAME	NEW #	NEW ROAD NAME	Z CITY	LOCATION	JURIS.	N #
432	70	OLD HWY 101	211	GLENEDEN BEACH LOOP	D	-<.87> S off Hwy 101 N at MP 121.54-AND-N--COUNTY-- off Hwy 101 N at MP 122.43(Gleneden Beach)		
1085			1085	BLUFF LANE	D	-[0] W off Fogarty Av, 1 N of N Hwy 101 (Lincoln Beach)	--PRIVAT--	
1086			1086	LILLIAN LANE	D	-[0] E off N Hwy 101, 7 N of Collins St (Depoe Bay)	--PRIVAT--	
1089			1089	TERRY CT	D	-[0] S off Wells St, 1 E of N Hwy 101 (Gleneden Beach)	--PRIVAT--	
1090			1090	MARION LANE	D	-[0] E off N Hwy 101, 42 N of Collins St (Lincoln Beach)	--PRIVAT--	
6125		LA FIESTA WAY	6128	LA FIESTA DR	D	-[53]N off Monterey Av,1 W of NW Coronado Dr South (Coronado Shores)	--PUBLIC--	
6132		SEAGROVE DR WEST	6132	SEAGROVE LOOP	D	-Seagrove(private)	--PRIV	
6133		SEAGROVE DR EAST	6132	SEAGROVE LOOP	D	-Seagrove(private)	--PRIV	
6137		SEAGROVE DR. SOUTH	6132	SEAGROVE LOOP	D	-Seagrove(private)	--PRIV	
6126		EL MIRADOR DR.	6147	EL MIRADOR WAY	D	-[53-54] S off NW Coronado Dr South, 6 E of Hwy 101 N(Coronado Shores)	--PUBLIC--	
6545		COAST GUARD DRIVE	6545	COAST GUARD DR	D Dep	-[1-0] W off Bay View Av, 3 S of Collins St	--PUBLIC--	

=====

DESC - C A S NEW NAMES AND # S

=====

OLD # SEC OLD ROAD NAME NEW # NEW ROAD NAME Z CITY LOCATION JURIS. N #

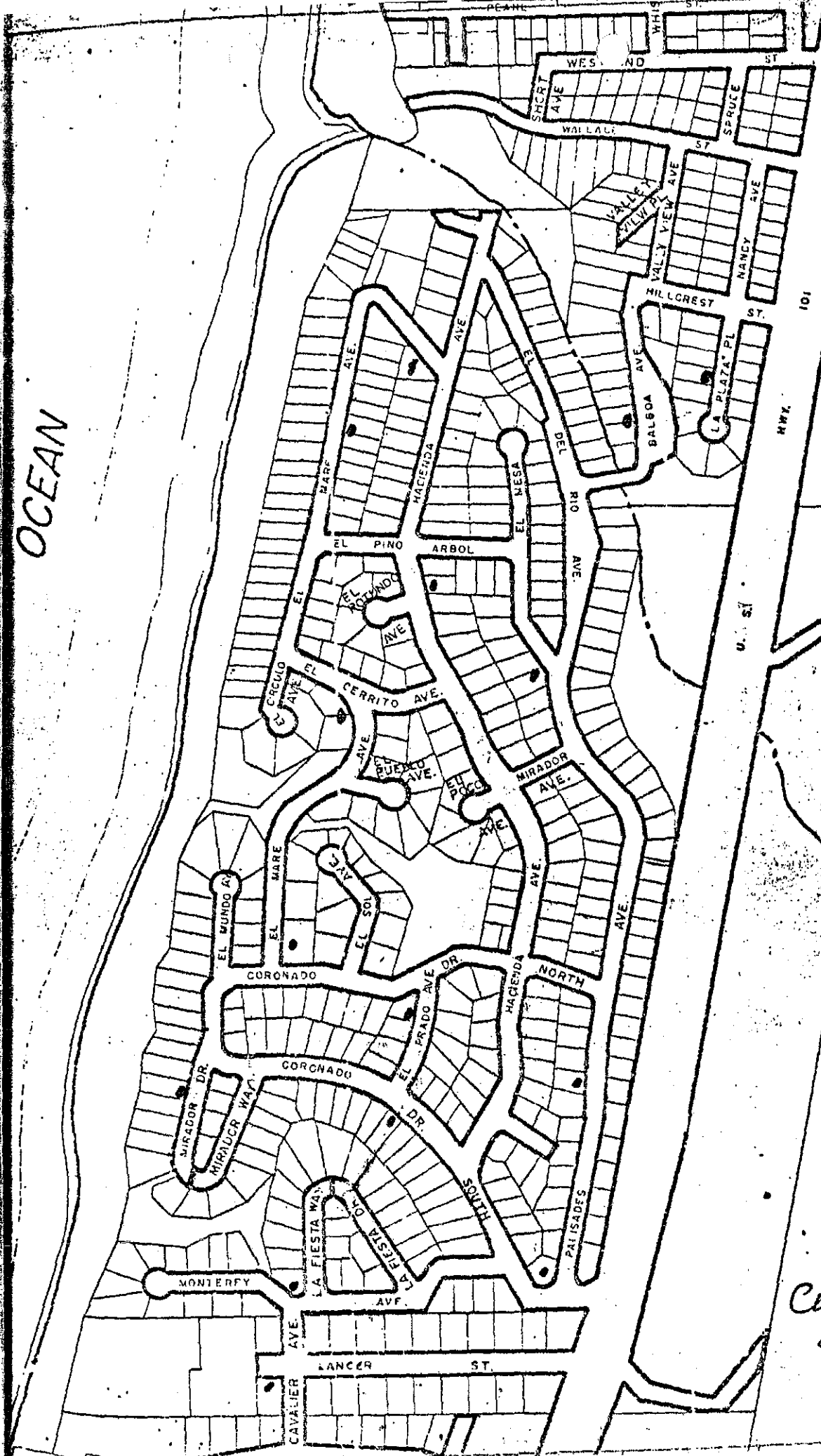
=====

6561		HAZELTON AVE.	6568	HASELTON PL	D Dep	-C21 S off Winchell St, 1 E of Bay View St(Deppe Bay)	--PUBLIC--	--	--
------	--	---------------	------	-------------	-------	--	------------	----	----

=====

1
2
3
4
5
6
7
8
9
10
11
12
13
14
15
16
17
18
19
20
21
22
23
24
25
26
27
28
29
30
31
32
33
34
35
36
37
38
39
40
41
42
43
44
45
46
47
48
49
50
51
52
53
54
55
56
57
58
59
60
61
62
63
64
65
66
67
68
69
70
71
72
73
74
75
76
77

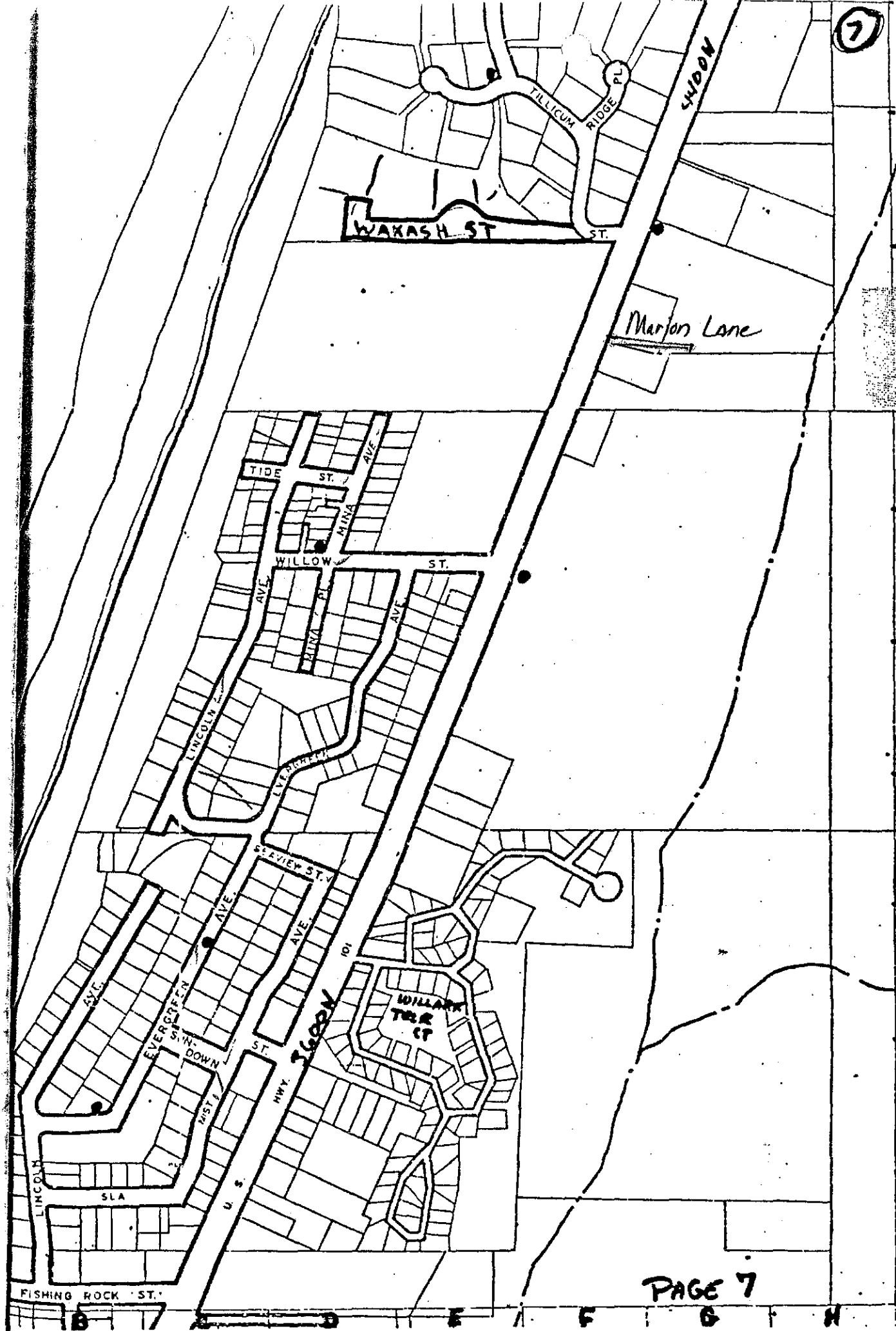
OCEAN

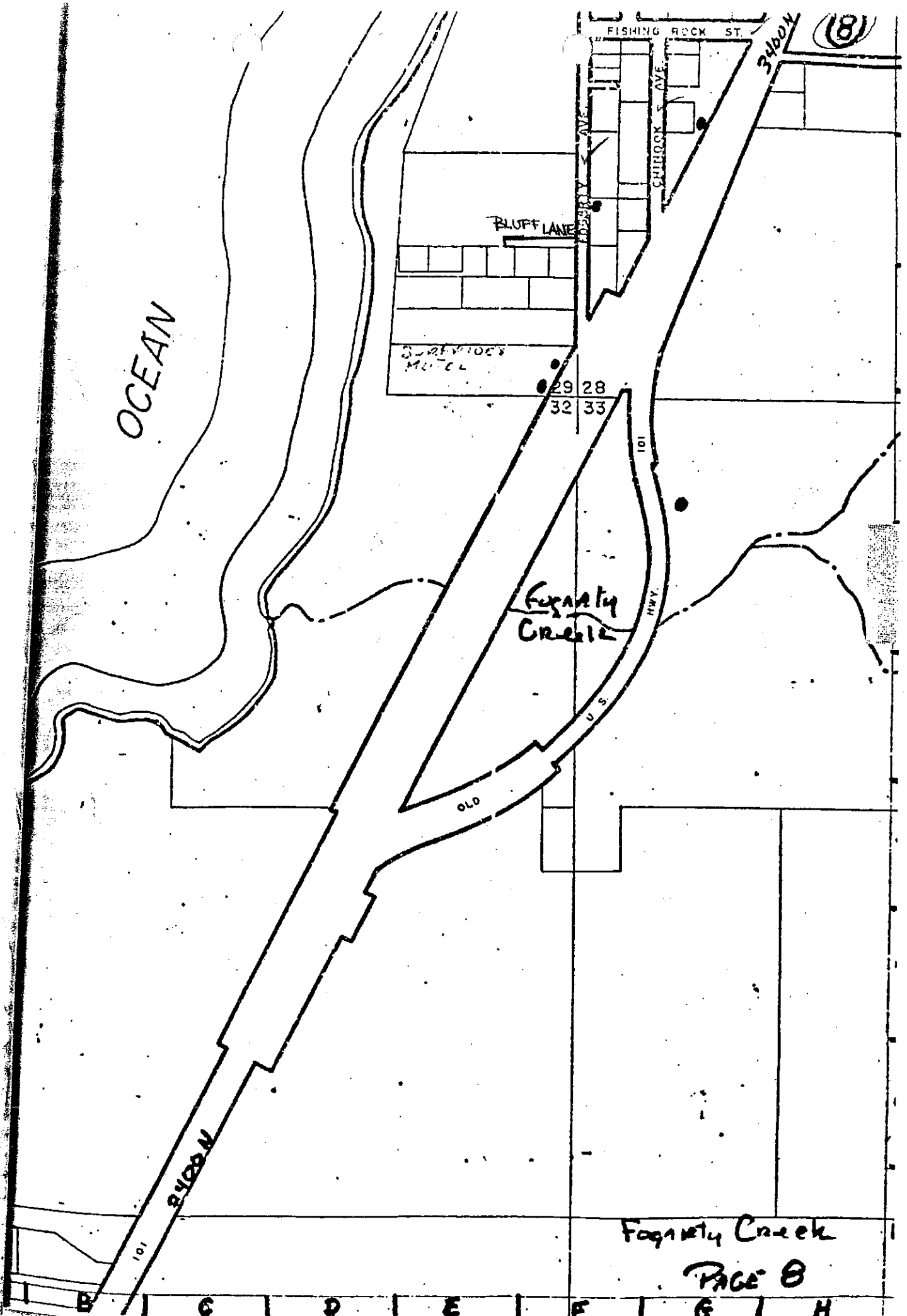


5
124

CORONADO SHORES

5
62436





(8)

OCEAN

FISHING ROCK ST.

BLUFF LANE

DUNSMUIR
MOTEL

29 28
32 33

Fogarty
Creek

101
U.S.
HWY.

OLD

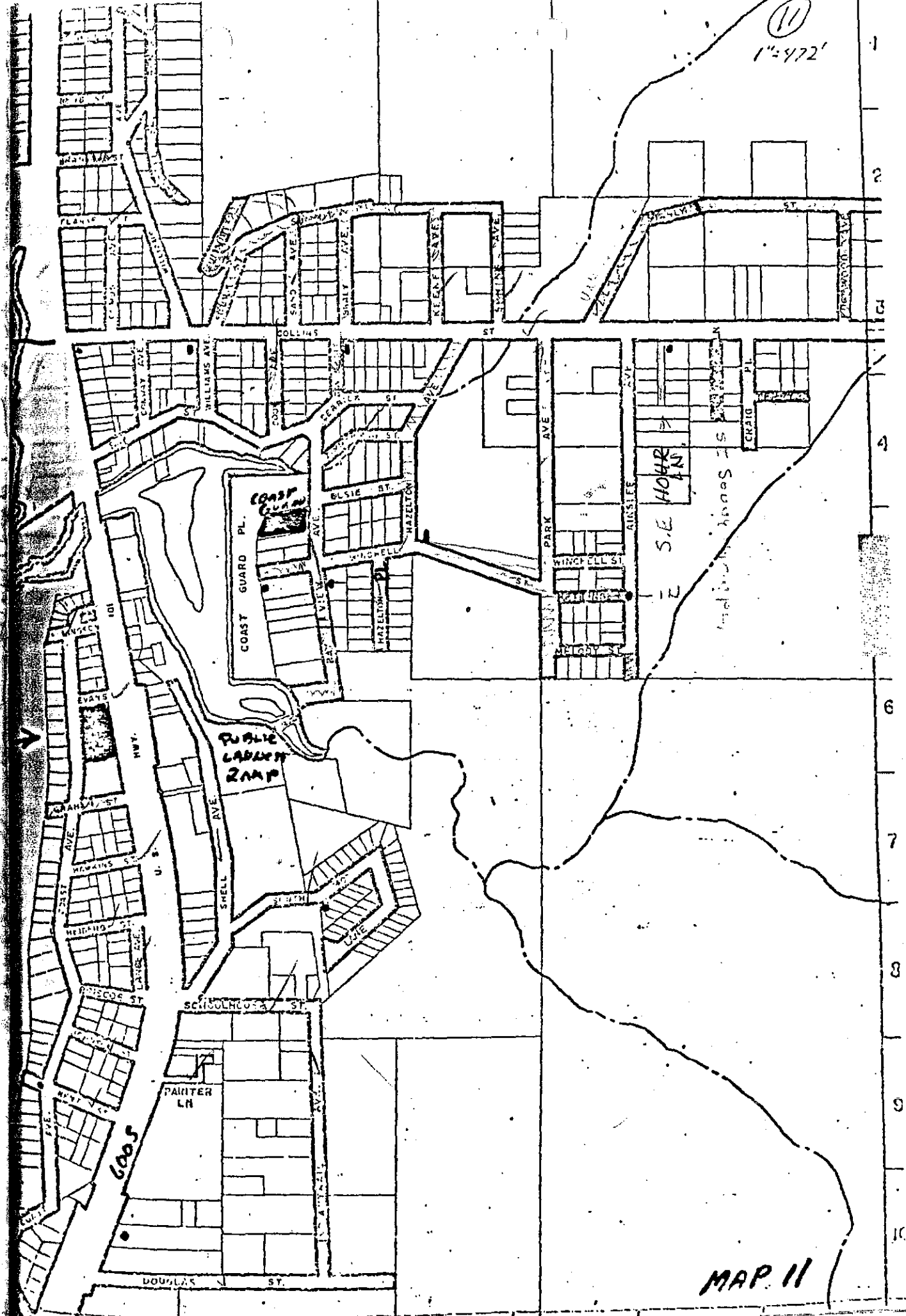
RYDON

Fogarty Creek

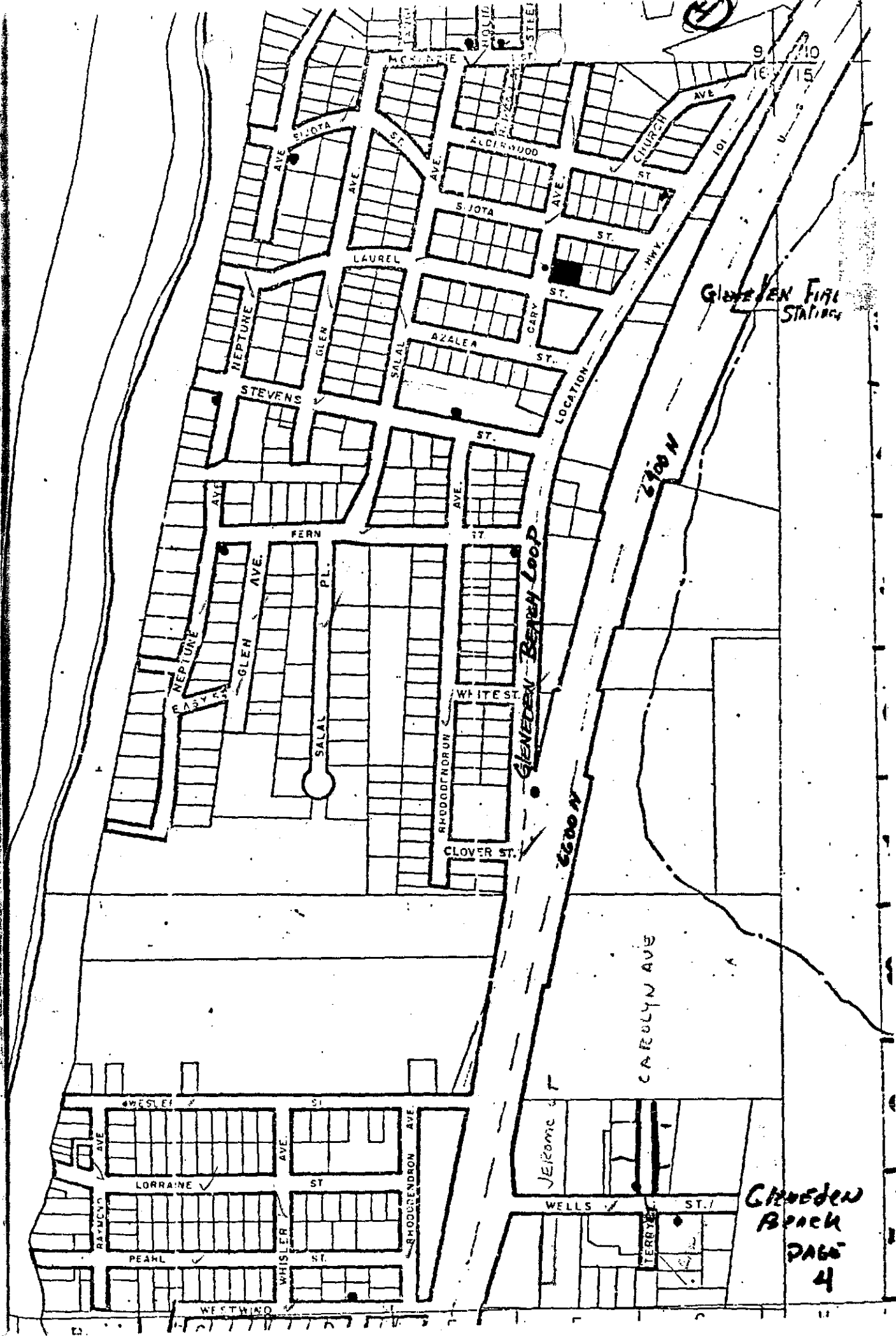
PAGE 8

B | C | D | E | F | G | H

11
1"=472'



MAP 11



Gleneden Fire Station

Gleneden Beach Loop

Gleneden Beach
PAGE
4

LA FLEUR CIR
E LA FLEUR CIR
NEW ST
LANGER ST
MONTEREY AV
DR
FESTIVAL DR
WAVE DR
EL PRADO AV
HACIENDA AV
PALISADES DR
HIGWAY 101
EL SO
AV
DRES
AV
PUEBLO
AV
EL TIO
AV
EL ERRI
O AV
VALLEY VIEW PL
HACIENDA AV
EL MESA AV
EL DEL RIO AV
BALBOA AV
LA PLAZA PL
VALLEY VIE
SF
NANCY AV

SEAGROVE PL
SEAGROVE LOOP
SEAGROVE DR
SCHOOLHOUSE LOOP
BEAVER TRAIL
BEAVER CT
BEAVER LANE

SCHOOLHOUSE
LYONS CLUB BALL PARK ROAD
HILLCREST ST
16/15
21/22

21/22
28/27
CREEK

CREEK