

1 BEFORE THE BOARD OF COUNTY COMMISSIONERS

2 FOR THE COUNTY OF LINCOLN

3 Ordinance No. 98

4 AN ORDINANCE AMENDING THE SALMON RIVER AREA LAND USE PLAN MAP, 1971,
5 AND DECLARING AN EMERGENCY.

6 WHEREAS, the Lincoln County Planning Commission has conducted
7 a public hearing on November 14, 1977, and made findings and conclusions
8 at that hearing, and

9 WHEREAS, no appeal has been filed with the Board of Commissioners
10 regarding the decision of the Planning Commission, and

11 WHEREAS, the Lincoln County Board of Commissioners affirms the
12 decision of the Lincoln County Planning Commission,

13 The Lincoln County Board of Commissioners ordains as follows:

14 1. That the Salmon River Area Land Use Plan Map, 1971, be
15 amended to change the land use designation on a portion of the applicant's
16 property identified as T 6 S, R 11 W, W.M., Section 36 CC, Tax Lot No. 600,
17 which portion of that property is further described as 500 feet long and 200
18 feet wide, and located on the applicant's property commencing along Highway 101
19 at the westernmost portion of the Namitz property and running 500 feet along
20 the highway and 200 feet deep along the entirety of the 500 foot length from
21 Single-Family Residential to Retail Commercial.

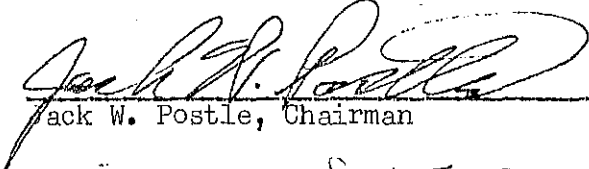
22 2. That this Ordinance being necessary for the immediate preservation
23 of the public peace, health and safety, an emergency is declared to exist, and
24 this Ordinance takes effect on its adoption.

25 DATED this 29th day of December, 1978.


THOMAS O. BRANFORD
Attorney at Law
928 S. W. Hubbert St. - P. O. Box 1070
Newport, Oregon 97365
Telephone (503) 265-8812

1
2
3
4
5
6
7
8
9
10
11
12
13
14
15
16
17
18
19
20
21
22
23
24
25
26


LINCOLN COUNTY BOARD OF COMMISSIONERS



Jack W. Postle, Chairman



Albert R. Strand



Andy Zedwick

THOMAS O. BRANFORD
Attorney at Law
928 S. W. Herbert St., P. O. Box 1070
Newport, Oregon 97365
Telephone (503) 265-8812