


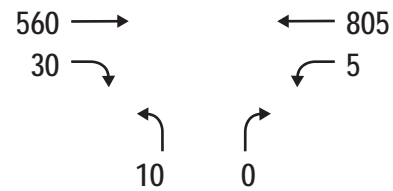
OR 18/SLICK ROCK ROAD



OR 18 & Slick Rock Road

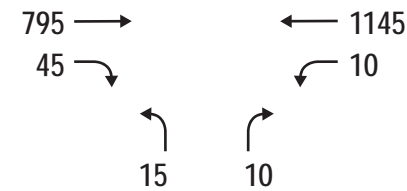
TRAFFIC OPERATIONS 30TH-HIGHEST HOUR CONDITIONS

2005



	MAJOR	MINOR
V/C	= 0.53	0.13
Delay	= 1	39
LOS	= A	E

2027



	MAJOR	MINOR
V/C	= 0.52	0.31
Delay	= 10	67
LOS	= A	F

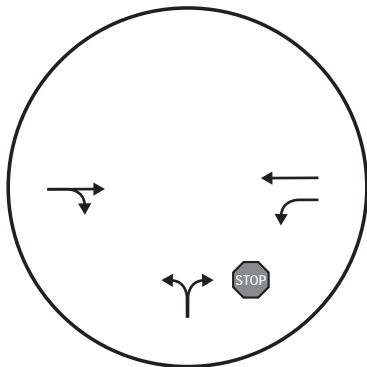


Northbound Slick Rock Road Approach



Eastbound OR 18 Approach

LANE GEOMETRY



Westbound OR 18 Approach